

APPENDIX 8

Land Appropriation

1. The Council is authorised by Section 122 of the Local Government Act 1972 (“Section 122”), to appropriate land within its ownership for any purpose for which it is authorised to acquire land by agreement. The Council is authorised to acquire land for planning purposes pursuant to sections 227 of the Town and Country Planning Act 1990. Before the land can be appropriated pursuant to Section 122, the land must no longer be required for the purpose for which it was held immediately prior to appropriation. The land owned by the Council for the purposes of the construction of the Indoor Arena is no longer required for its current purposes and is required to be held for a planning purpose and redeveloped for the purposes of an indoor arena in accordance with planning permission.
2. It is proposed that the land edged red in Plan identified as “Appropriation” is appropriated to planning purposes but a small part of this land cannot be appropriated now as the land is either (i) not within the Council’s ownership; or (ii) comprises public open space. There is a requirement to acquire the relevant land that is not within the Council’s ownership from third parties as part of the Indoor Arena proposals and it is proposed that these acquisitions are completed with a declaration for purchase for planning purposes. This will negate the need to appropriate further.
3. There are additional requirements in relation to the appropriation and/or disposal of open space. Section 122 (2A) of the Local Government Act 1972 requires a notice to be placed in a local newspaper for two consecutive weeks advertising the proposed appropriation of the land to planning purposes. Any objections that are received have to be properly considered before the appropriation and disposal takes place.
4. The proposed appropriation of the land edged blue and identified as “Public Open Space Notice” is currently used as part of the car parking with associated landscaping plus an area of open space comprises land that may be used as informal open space, will be advertised in due course and any representations received in relation to the proposed appropriation will be considered as part of a report to the Director for Economic Development authority should delegated authority be given to appropriate the land to planning purposes.
5. Where land has been appropriated for planning purposes (pursuant to section 122 Local Government Act 1972 and section 227 Town and Country Planning Act 1990), the consequence (under Section 203 of the Housing and Planning Act 2016) is that the erection, construction or carrying out of any building or other works on such land is authorised, notwithstanding that it may involve interference with third party rights where: (a) there is planning consent for the building or maintenance work; (b) the land has been acquired by the Council or appropriated by it to planning purposes; (c) the land could be acquired compulsorily for the purposes of the building or maintenance work; and (d) the building or maintenance work is for purposes related to the purposes for which the land was vested, acquired or appropriated as under (b). Where such rights are overridden compensation is payable.
6. Authority is sought to appropriate the land edged red and identified as “Appropriation Phase 1” that is within the Council’s ownership to planning purposes and delegated

authority is sought for the Director for Economic Development to appropriate the following land to planning purposes

- a. The part of the site edged blue following the advertisement of all relevant public open space notices;
 - b. The part of the site edged red that is currently leased to Travelodge once the lease has been surrendered and is within the entire control of the Council. This is outlined in the final plan attached entitled "Travelodge".
7. It is necessary in making a decision as to whether to support the recommendation to appropriate the land to planning purposes to give consideration to all relevant matters:

a) Whether the appropriation of the Council's land and the acquisition of the Developer's land will facilitate the carrying out of the redevelopment of the land;

By engaging Section 203 in respect of the Section 203 Land, the Council will have sufficient certainty that an injunction cannot defeat the proposed development. If an action is brought against the Council, the remedy will be compensation.

b) Whether the development of the land will contribute to the promotion or improvement of the economic, social or environmental well-being of the area;

The development would facilitate the delivery of a new indoor arena and will deliver the benefits described at section [36] of the report.

Overall the development will make a significant contribution to the economic, social and environmental well-being of the area. Its delivery is key to the regeneration of Atlantic Wharf.

c) Whether the use of Section 203 is proportionate with any interference with the human rights of those persons affected.

Human Rights issues arise in respect of the proposed arrangements. The Government guidance "Compulsory purchase process in Wales and the Crichel Down Rules (Wales Version 2020)" advises that compulsory acquisition (and therefore, by analogy, appropriation for planning purposes under s.122(1) Local Government Act 1972 or Section 122 (2A) Local Government Act 1972, which have the effect, by virtue of Section 203, of infringing Convention Rights) should consider (Part 1 Paragraph 20):

"...When making a CPO, acquiring authorities should be sure the purposes for which the CPO is made sufficiently justifies interfering with the human rights of those with an interest in the land affected.... Depriving an individual or business of their rights is a serious step which an acquiring authority should consider carefully"

Furthermore, under the Human Rights Act 1998 the Council is required to act in accordance with the European Convention on Human Rights ("ECHR") in deciding whether to implement the arrangements. Article 1 of the First Protocol of the ECHR provides that every natural or legal person be entitled to peaceful enjoyment of his or her possessions. Engagement of Section 203, to allow interference with private rights, involves interference with a person's rights under this Article. However, the right to peaceful enjoyment of possessions under Article 1 is a qualified rather than absolute right, as the wording permits the deprivation of an individual's possessions where it is in the public interest and is subject to the conditions provided for by law, and (in relation to

the right to respect for private and family life and a person's home) Article 8(2) allows for interference which is "in accordance with the law and is necessary in a democratic society in the interests of national security, public safety or the economic well-being of the country, for the protection of health and morals, or for the protection of the rights and freedoms of others."

There must therefore be a balancing exercise between the public interest and the individual's rights whereby any interference in the individual's rights must be necessary and proportionate. "Proportionate" in a context means that the interference must be no more than is necessary to achieve the identified legitimate aim. A "fair balance" must be struck between the rights of the individual and the rights of the public. It is for the Council to consider the issues raised in this report and to strike that "fair balance" in coming to its decision as to whether the land held within the Council's ownership that is required for the construction of the Indoor Arena should be appropriated to planning purposes.

It is considered that the public interest in appropriating the land to facilitate the development of the Arena outweighs the rights of the individuals to peaceful enjoyment of their possessions, and that the proposed use of Section 203 powers amounts to a proportionate interference in all the circumstances. In this regard, the availability of compensation to those who are deprived of their third party rights is of relevance to the issue of proportionality.

e) The acquisition and appropriation of the land required for the Development must be acquired or appropriated for 'planning purposes';

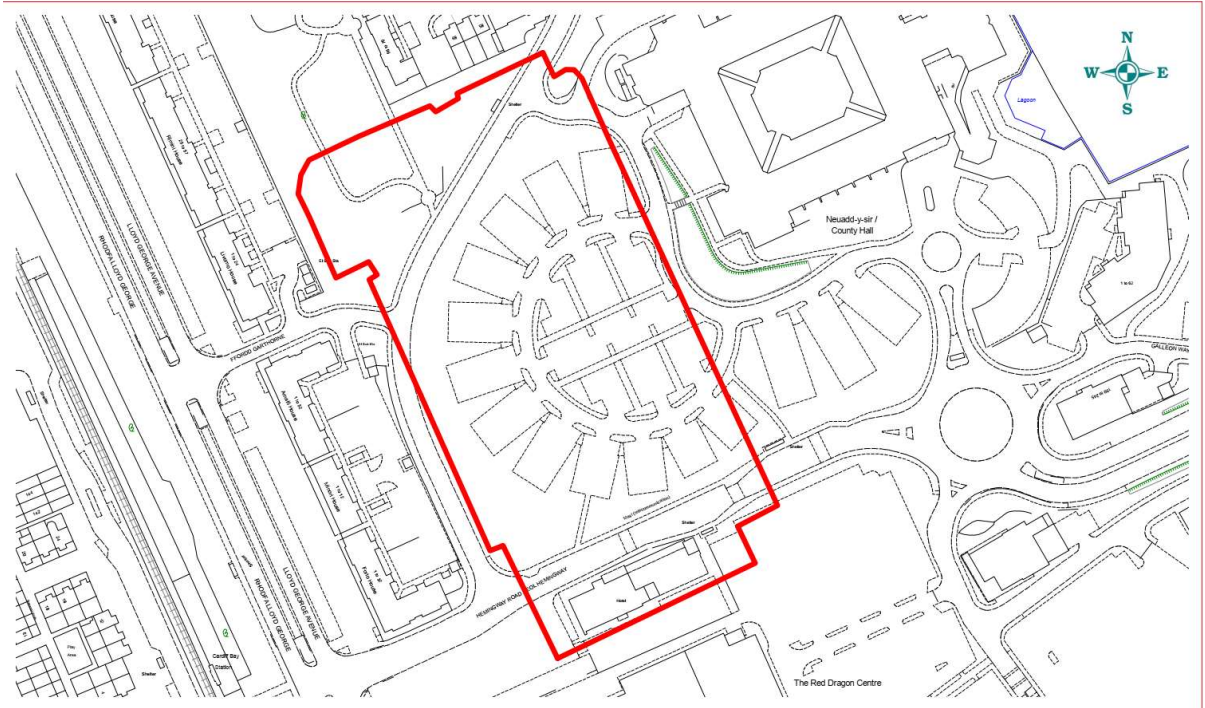
The Council's land is being appropriated to allow the comprehensive redevelopment of the land as will be provided for by the planning consent. The redevelopment of the land will deliver the planning objectives noted in the report. The appropriation of the Council's land is necessary in order to facilitate the development of the Indoor Arena.

f) The Third Party Rights affected by the Development and the likely extent of interference with those rights caused and whether such interference is reasonable;

Parts of the Site are affected by the restrictive covenant that prevent any uses apart from uses as municipal offices ("the Covenant"). A release from the Covenant is being obtained in respect of a large part of the site, but other parcels are burdened by the Covenant and the Site is likely to be affected by other private rights and covenants including rights to light

Due regard will need to be had to the Council's Public Sector Equality Duty (PSED, in particular with respect to general duties arising under the Equality Act 2010, section 149.

Appropriation



© Cardiff University. All rights reserved. This map is for informational purposes only and should not be used as a legal document. The map is provided as a guide only. The Council accepts no responsibility for any inaccuracies in the map and does not warrant the accuracy of any information shown on it. (00002370) (2015)

www.aidsocietycardiff.org.uk
www.cardiffcouncilproperty.com

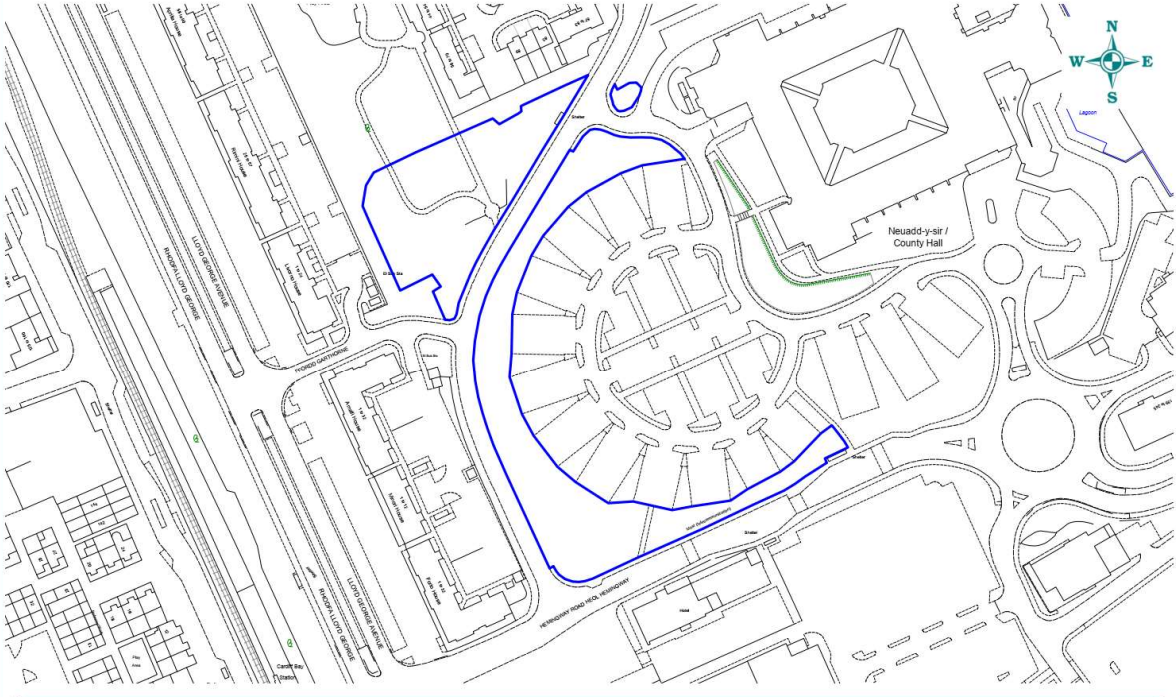


Gwelir yn ymgeisydd gweithio gyda'n gilydd
Working for Cardiff, working together



Plan / Drawn / Project / Submitted / Print / File / Pathname / Project / Drawing No.
R:\s\proj\1\area plans\1\appropriation-ag-a1000
User/Version / Drawn By / LHC / Updated / Date / 12/8/2015
Graphic / Scale : 1 : 1000 / Cyl Abddogal / Revision Ref.:
Cylwysydd / Director : Neil Hamblin

Public Open Space Notice



© Ordnance Survey. Osmap, Ordnance Survey, Ysleis ac i mapiau yn'i wneud hysurys a gwybodaeth ar gyfer y cyhoeddus. Osmap, Ordnance Survey, Ysleis ac i mapiau yn'i wneud hysurys a gwybodaeth ar gyfer y cyhoeddus. Osmap, Ordnance Survey, Ysleis ac i mapiau yn'i wneud hysurys a gwybodaeth ar gyfer y cyhoeddus. Osmap, Ordnance Survey, Ysleis ac i mapiau yn'i wneud hysurys a gwybodaeth ar gyfer y cyhoeddus.

© Crown Copyright. All Rights Reserved. The data published on this map is the best available and is for information purposes only. We do not accept any liability for errors or omissions on the map. The Council accepts responsibility for any inaccuracies on this map and users should obtain their own expert advice on any information shown on it.

www.eiddocynorgorcaerdydd.com

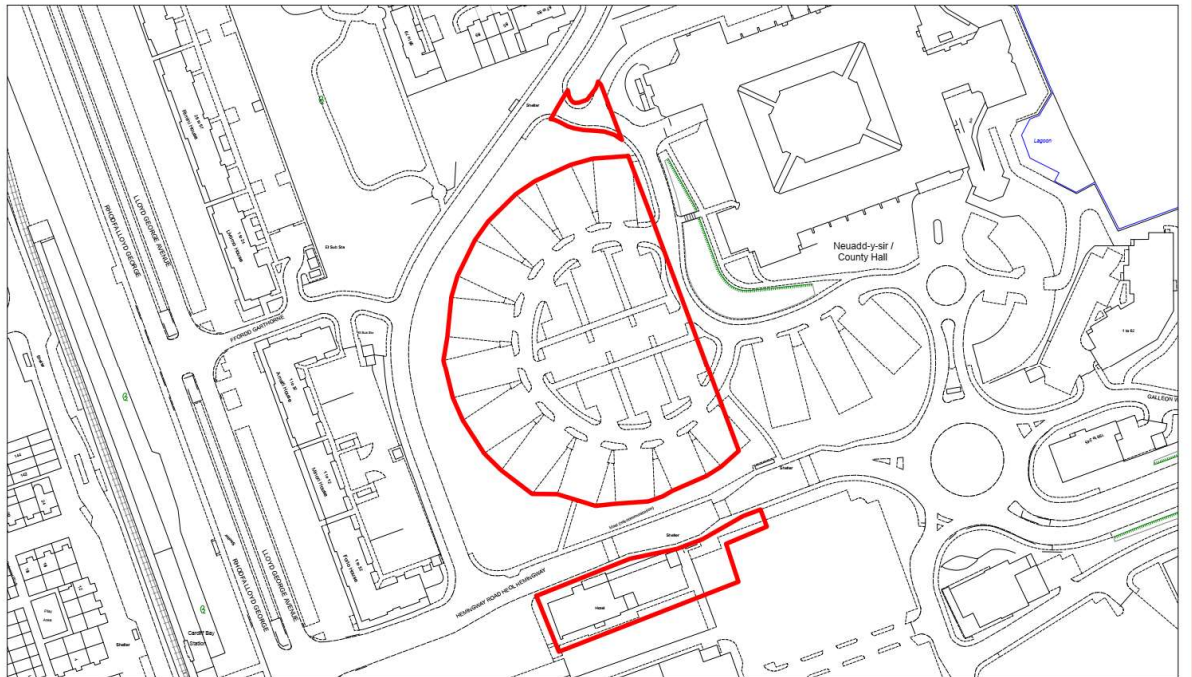
www.cardiffcouncilproperty.com

Gwytffws dros Gwytffws, gwytffws pawb'n gwyff
Working for Cardiff, working together

CARDIFF
CARDDIFF

Plan / Enw Bwyd / Project / Ddwyloed Rhif / Ffôn / Pathname / Project / Drawing No.
R1 / prosiectio / Llorenna planio / piosandgrasoes-og / WJWR
Llunfeydd gwyn / Drawn By: LHC Ddyddiad / Date: 12 / 9 / 2021
Graddfa / Scale: 1 : 1250 Cyl Awdygraff / Revision Ref.:
Cytunwydd / Director: Neil Harradly

Appropriation Phase 1



© Crown Copyright and Geomatics Commission. This map is a reproduction of the Ordnance Survey map of the area shown. It is not to be used for any other purpose without the permission of the Ordnance Survey. All rights reserved. This map is provided on an "as is" basis and the Ordnance Survey does not accept any liability for any errors or omissions. The Ordnance Survey is not responsible for any loss or damage arising from the use of this map. Ordnance Survey (2020)



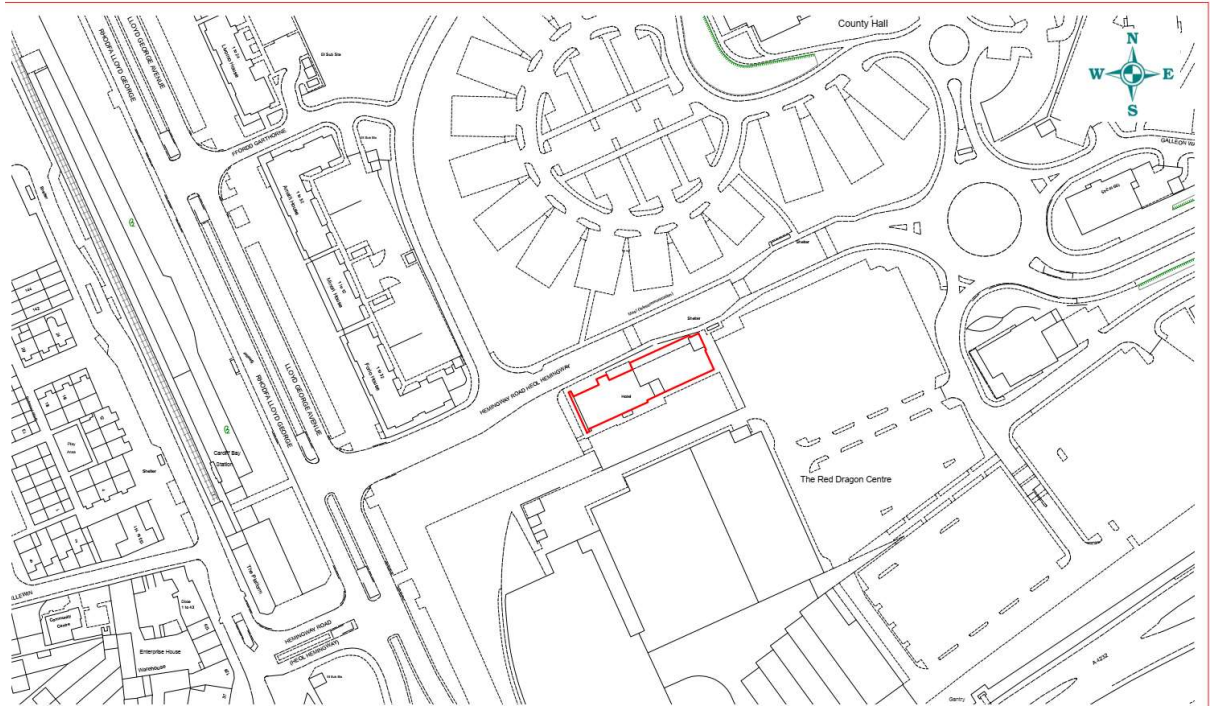
Gweithio dros Gaeafydd, gweithio gyda'n gilydd
Working for Cardiff, working together



www.eiddocynorcaerdydd.com
www.cardiffcouncilproperty.com

Plan / Enw Reol / Project / Dyfyniad Rhif / Ffôn / Pathname / Project / Drawing No.
R2019g04622/Neuwadd-y-sir/PlanAppropriationPhase1/PO2019g04622-001
Llwyd Iorwedd / Drawn By: SF / Outlined / Date: 14/09/2020
Graddfa / Scale: 1:1,250 / Cof Awdydd / Revision Ref.:

Travelodge



© Cardiff Council. All rights reserved. This plan is a copy of the original plan and is not to be used for any other purpose without the prior written consent of Cardiff Council. The plan is provided for information only and does not constitute a contract. The Council accepts no responsibility for any inaccuracies in the map and does not warrant that any information shown is correct.

www.eidocymgorcaerdydd.com
www.cardiffcouncilproperty.com



Gwelir yn eiddoedd gweithio gyda'n gilydd
 Working for Cardiff, working together



Plan / Eiddoedd / Project / Cytundeb Rhwy / Plan / Pathwaern / Project / Drawing No.
 R: 1 (proposed) / arwydd / drawing / RDCR
 Llanedeyrn / Drawn By: LJC / Dyfodol / Date: 13/9/2021
 Gwedd / Scale: 1:1250 / Cof Addysiad / Revision Ref.:
 Cylwydd / Director: Neil Horvath